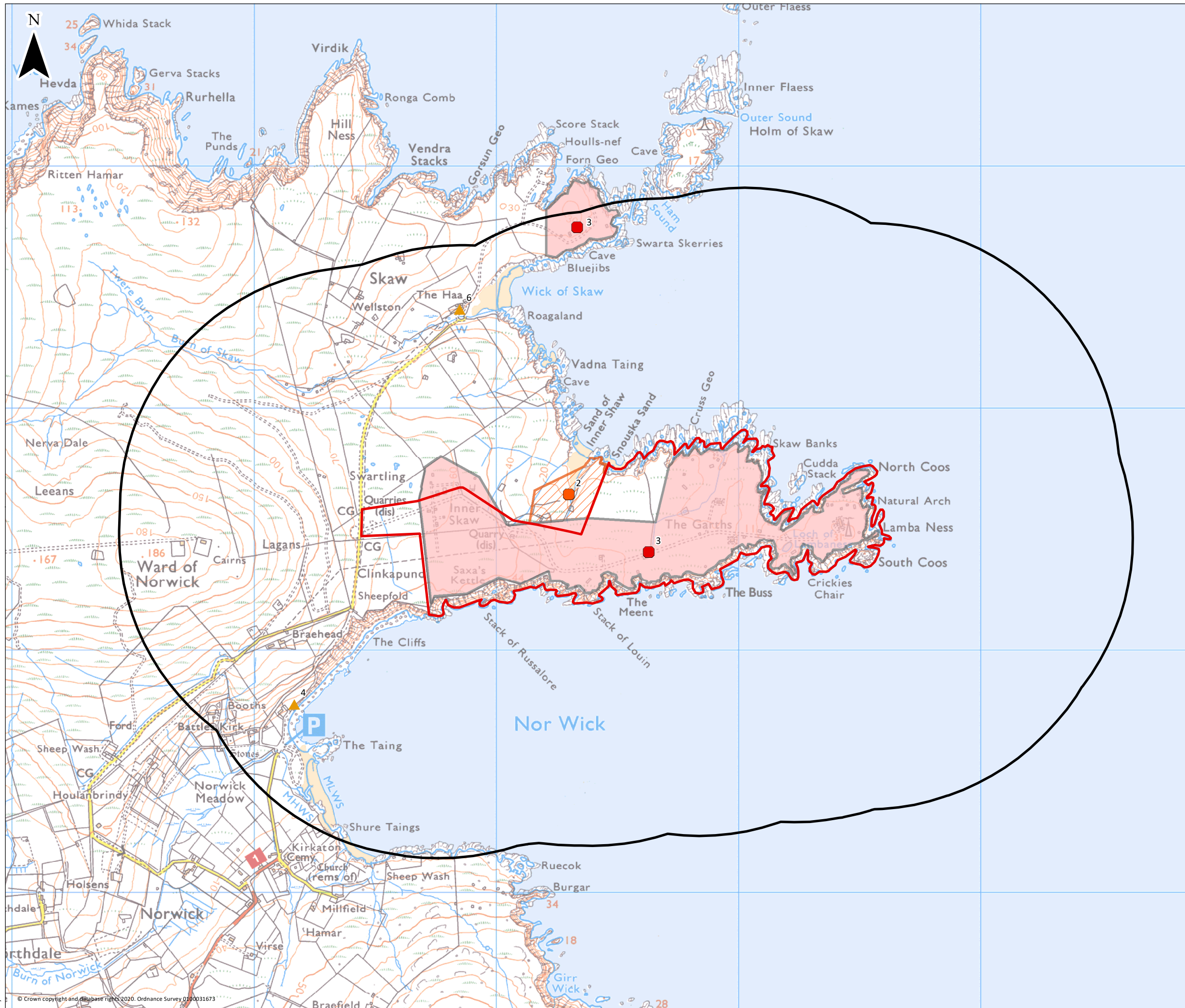
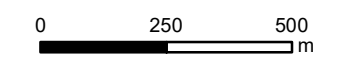


Chapter 14 Drawing 14.1 Designated Assets



KEY

- Proposed Project
- 1 km Study Area
- Skaw, radar station Monument (centre point)
- Inner Skaw Scheduled Monument, (centre point)
- Listed Building- Category C
- Skaw, radar station Scheduled Monument extent
- Inner Skaw, houses and field system, Unst Scheduled Monument extent



Scale 1:15,000 @ A3




Saxa Vord Spaceport Assessment of Environmental Effect

Drawing 14.1 Designated Assets in the Proposed Project and Study Area



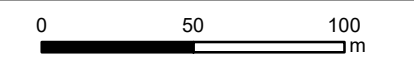
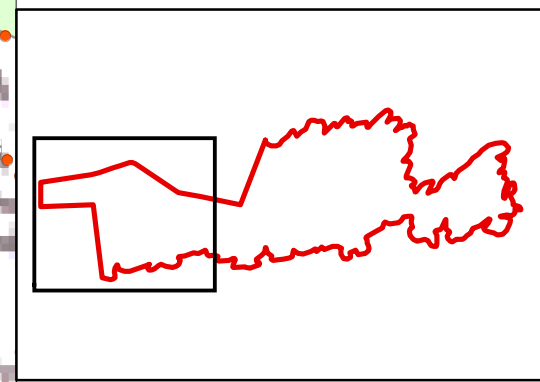
Chapter 14 Drawing 14.2 Heritage Features in the Proposed Project Boundary





KEY

- Proposed Project
- RAF Feature within Scheduled Monument
- Non-RAF feature within Scheduled Monument
- RAF feature within Inner Skaw scheduled monument
- Feature within Inner Skaw Scheduled Monument
- Feature excluded from scheduled monument
- Non-designated feature
- Inner Skaw Feature extent
- RAF Feature extent
- RAF Features linear extent
- Non-RAF Feature extent
- Extent of Site 75
- Non-RAF Feature linear extent



Scale 1:2,500 @ A3



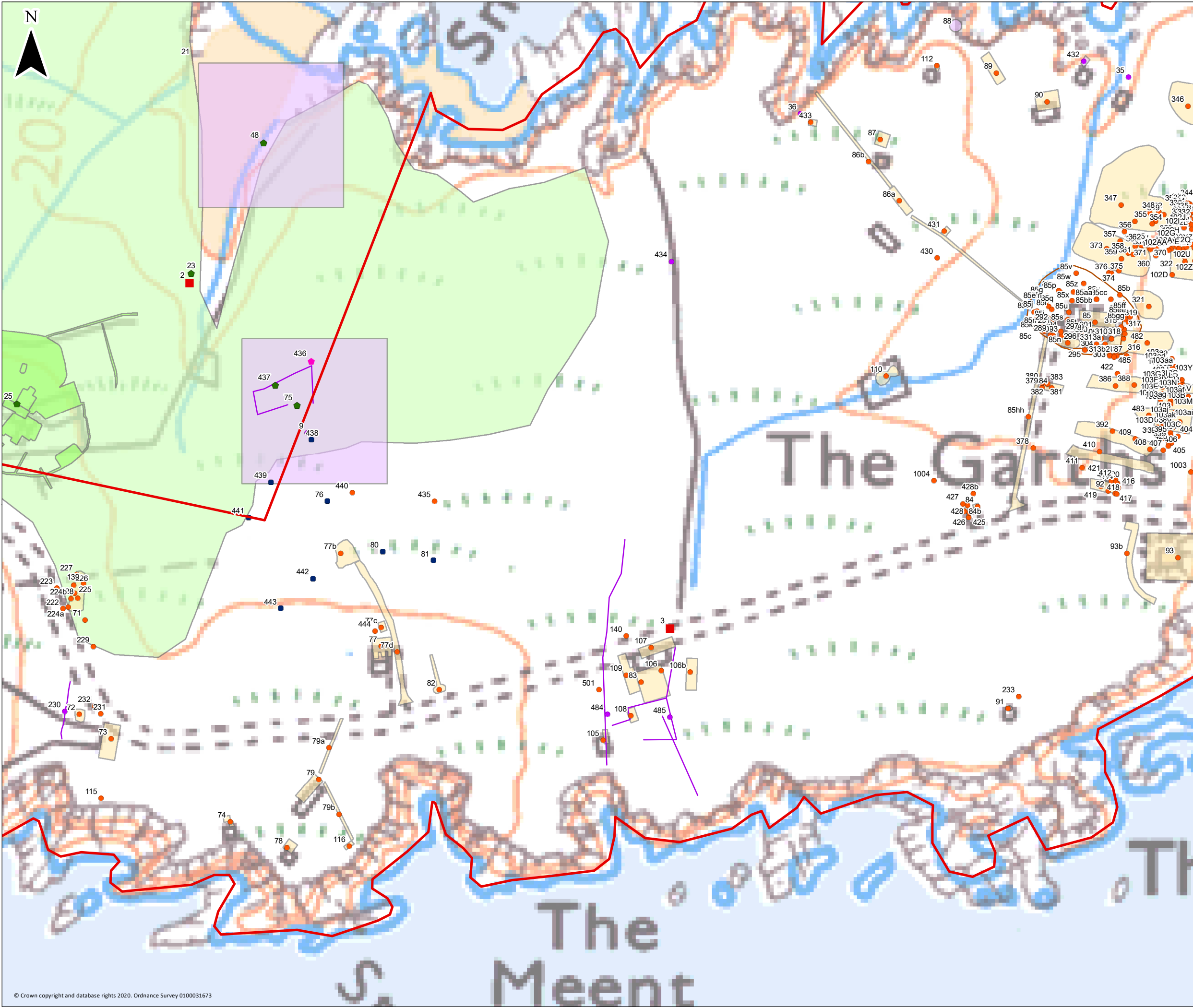
Saxa Vord Spaceport Assessment of Environmental Effect













Drawing 14.2a
Heritage features in the Proposed Project Site

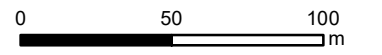
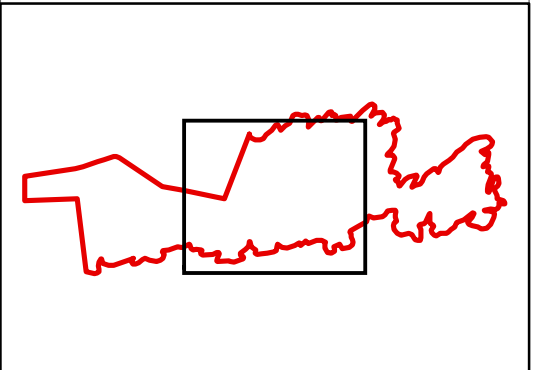
Date: 11/11/2021	Drawn by: LB	Checked by: LR	Version: v1
------------------	--------------	----------------	-------------

Project Number: 348

© Crown copyright and database rights 2020. Ordnance Survey 0100031673



-  Proposed Project
-  Scheduled Monument (centred)
-  RAF Feature within Scheduled Monument
-  Non-RAF feature within Scheduled Monument
-  Feature excluded from Scheduled Monument
-  RAF feature within Inner Skaw scheduled monument
-  Feature within Inner Skaw Scheduled Monument
-  Inner Skaw Feature extent
-  RAF Feature extent
-  Non-RAF Feature extent
-  Extent of Site 75
-  Non-RAF Feature linear extent

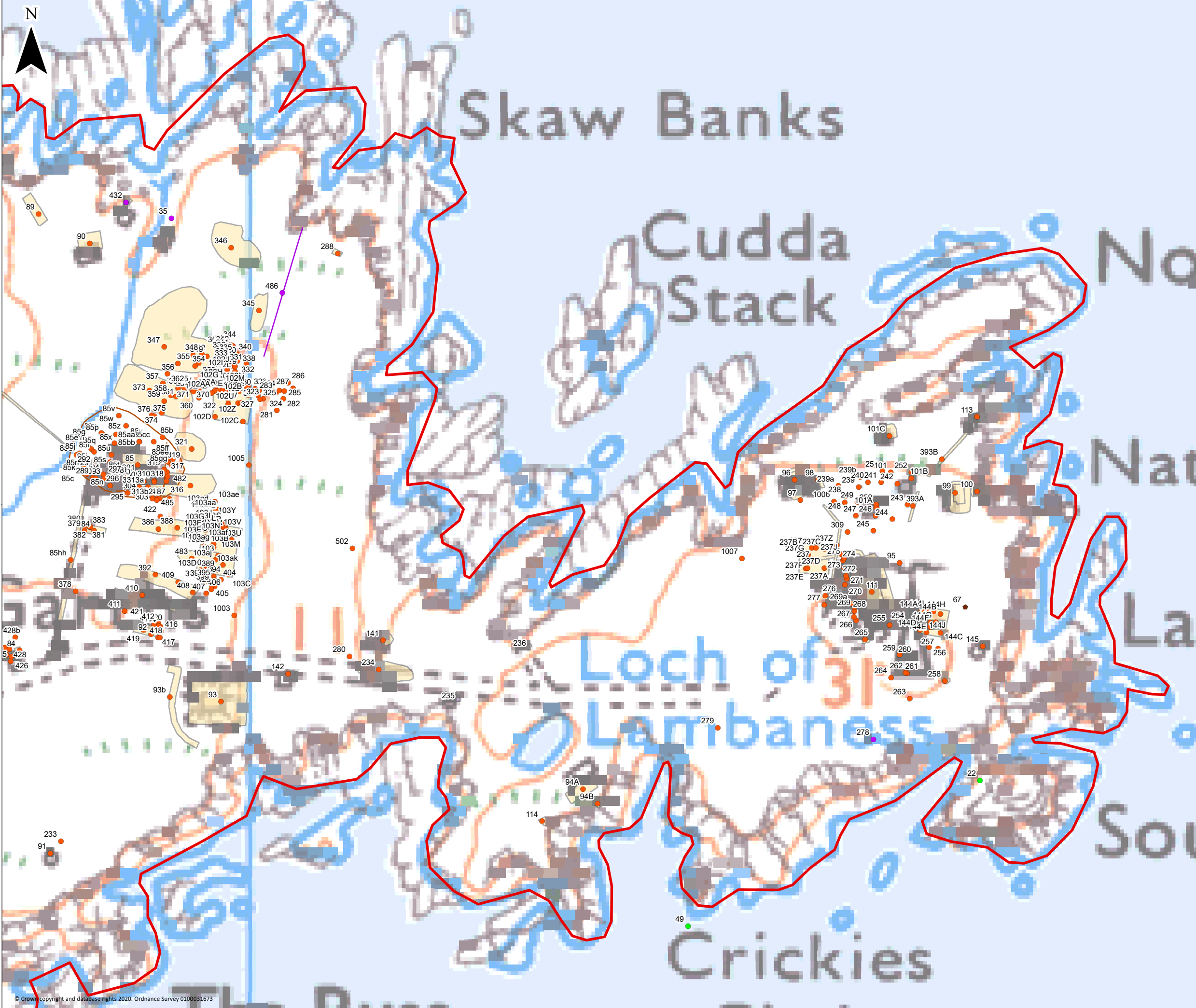


Scale 1:2,500 @ A3

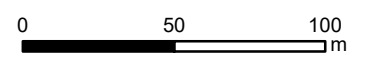
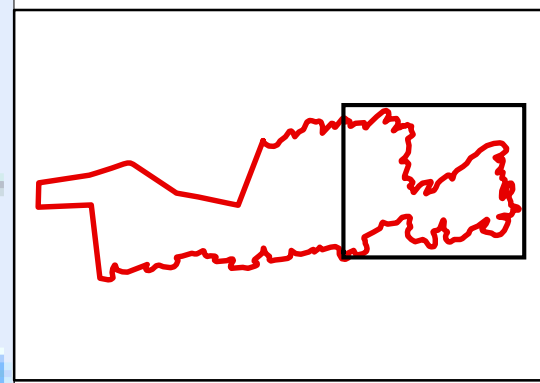


Saxa Vord Spaceport Assessment of Environmental Effect

Drawing 14.2b
Heritage features in the Proposed Project Site



- KEY**
- Proposed Project
 - RAF Feature within Scheduled Monument
 - Non-RAF feature within Scheduled Monument
 - Non-designated feature
 - Events
 - RAF Features linear extent
 - Non-RAF Feature linear extent
 - Non-RAF Feature extent
 - RAF Feature extent
 - Extent of Site 75



Scale 1:2,500 @ A3



Saxa Vord Spaceport Assessment of Environmental Effect

Drawing 14.2c
Heritage features in the Proposed Project Site




Chapter 14 Drawing 14.3 Heritage Features in the Study Area

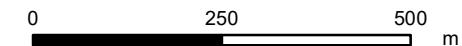


Chapter 14 Drawing 14.4 Proposed Project site – Extract from Ordnance Survey Map 1882



KEY

 Proposed Project



Scale 1:10,000 @ A3



Saxa Vord Spaceport Assessment of Environmental Effect
Drawing 14.4 Proposed Project –
 Extract from Ordnance Survey Map, 1882

Date: 11/11/2021 Drawn by: LB Checked by: LR Version: v1

Project Number: 3148

Reproduced with the kind permission of the National Library of Scotland

Chapter 15 -

Chapter 16 -